






Area	Location(s)	Map
1	None	
2	M4 - J19 (Responsible for cleansing the junction) M4 - J22 (junction with M49)	<p>The plan attached shows the boundary between Area 2 and where Severn Crossings Plc take responsibility for maintenance:</p>  <p>NI 1.1.2 Second Severn Crossing Boun</p>
3	M4 Junction 15 M4 Junction 8/9 M3 Junction 6 M3 Junction 9 (Underpasses and footpath only) M27 Junction 3 (Underpasses and footpath only)	
4	M20 Junction 8 M2 Junction 2 M23 Junction 9 M23 Junction 11	
5	M25 Junctions 2, 4, 8, 10, 13, 14, 16, 23, 24, 25, 28, 29 & 30 M4 Junctions 3 and 4	
6	None	
7	None	
8	None	
9	M5 J3	
10	A56 - M65 J8 A56 - A680 A627(M) - Junction 2 A627(M) - Junction 3 M56 - Junction 7 M58 - Junction 6 (2 Roundabouts) M6 - Junction 19 M6 - Junction 29 M60 - Junction 8 M60 - Junction 24 M61 - Junction 9 M62 - Junction 6 M62 - Junction 18	
12	Roundabouts we are responsible for are coloured on the map. The white ones are not ours - for ease, the boundary of local authorities is also on the map.	 <p>AREA 12 NETWORK SCHEMATIC - LOCAL /</p>
13	None	
14	A1(M), A66(M), A194(M) & A195(M) junctions (not roundabouts)	

DBFO routes:

A417/419	A417 Cowley Roundabout A417 Air Balloon Roundabout	 Cowley Rbt A417.xps  Air Balloon Rbt A417.xps
M40	M40 Denham Roundabout	
A249	A249 Cowstead A249 Neats Court A249 Whiteways	
A50	A50 Meir Interchange A50 Grindley Interchange A50 Tean Roundabout (A521) A50 B5030 Roundabout A50 A518 Roundabout A50 A515 Sudbury Roundabout A50 A50//A38 Interchange (J4) A50 A50/A514 Interchange (J3) A50 A6 Thulston Roundabout A50 Sawley interchanges (J1)	<p>The DBFO are responsible for the solid grey shaded areas and not the dotted/hatched areas:</p>  Roundabout Boundaries.pdf
A30/A35	Charmouth Roundabout Crown Roundabout East Road roundabout Monkey Jump Roundabout Weymouth Road Roundabout Stinsford Roundabout Bere Regis Roundabout	
A1(M)	None	
A19	Junction with A61/A168 at South Kilvington (just north of Thirsk); Junction with A174 Parkway Interchange (just south of Teesside); Junction with A1046 Portrack Interchange (Stockton on Tees); On the A174, Autolink maintains Greystones Roundabout (junction with A1053)	
A69	DBFO picks litter up to where the road meets a LHA road. There are a number of small junctions on the A69 for private access which will have their own boundaries.	